
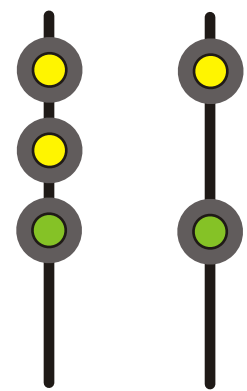


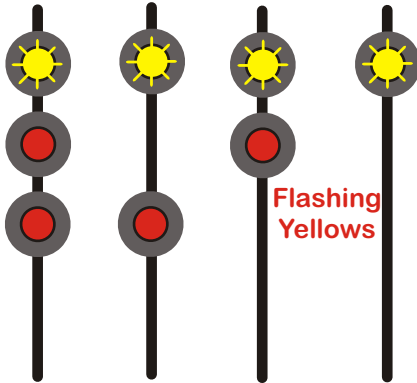
RULE 9.1.1
Clear



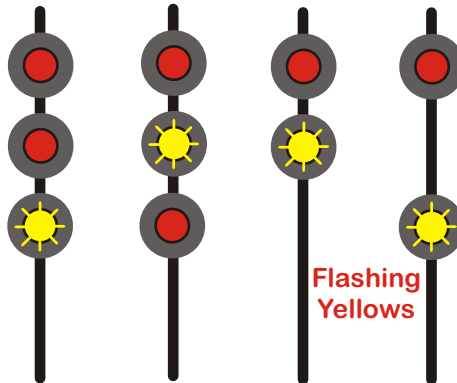
RULE 9.1.2
Diverging Clear




RULE 9.1.3
Approach Diverging




RULE 9.1.4
Medium Approach



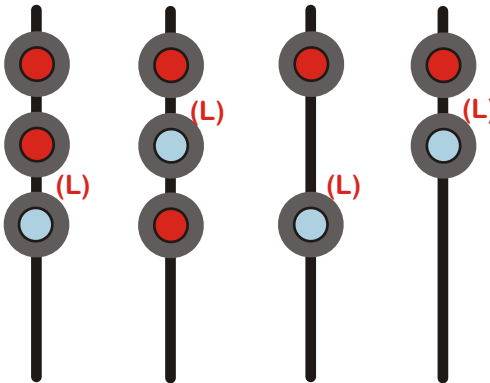
RULE 9.1.5
Diverging Medium Approach



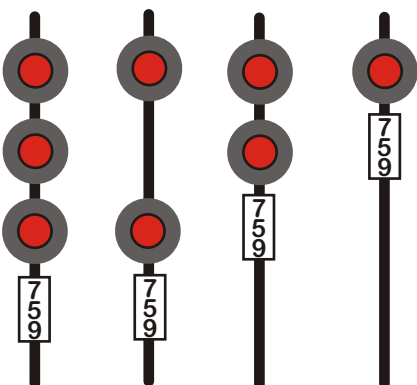
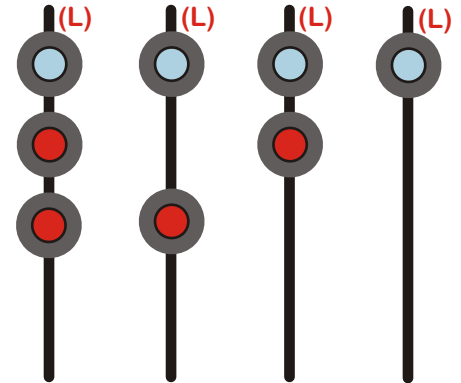
RULE 9.1.6
Approach



RULE 9.1.7
Diverging Approach



RULE 9.1.8
Restricting




RULE 9.1.9
Restricting Proceed

SIGNAL ASPECTS of the KANSAS CITY SOUTHERN

From KCS Timetable #2, dated 3AUG98

© Todd Sestero
Map may be printed and used for personal use only



RULE 9.1.10
Stop