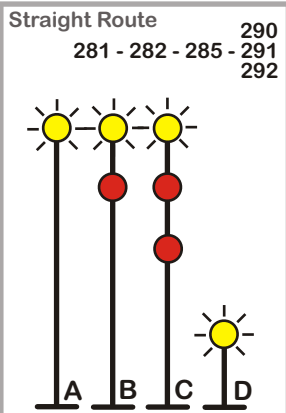
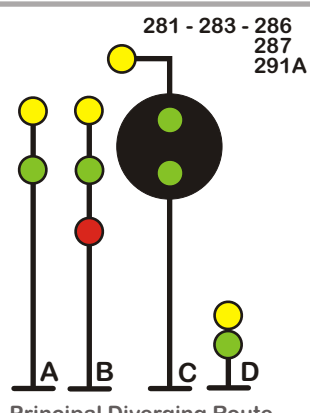


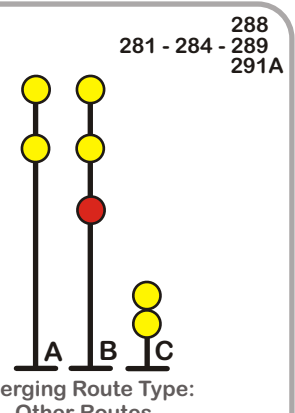
**Rule 281**  
Clear



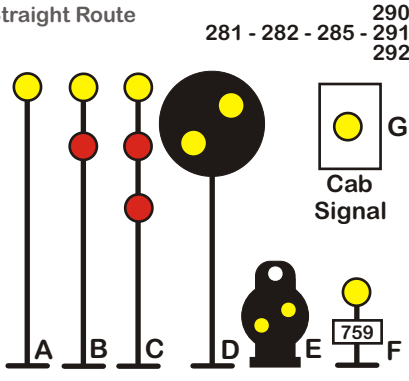
**Rule 282**  
Advance Approach



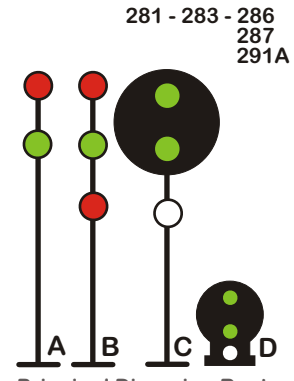
**Rule 283**  
Approach Diverging



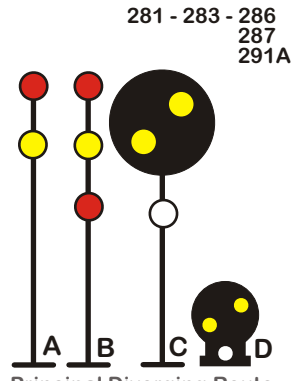
**Rule 284**  
Approach Medium diverging



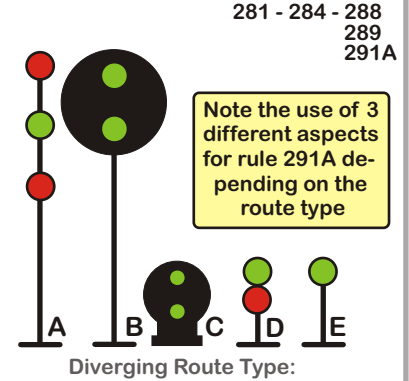
**Rule 285**  
Approach



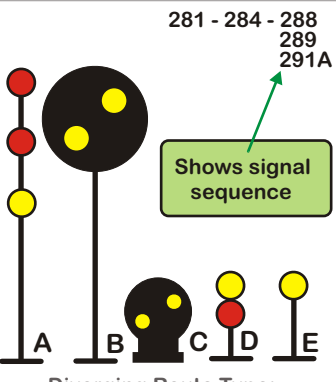
**Rule 286**  
Diverging Clear



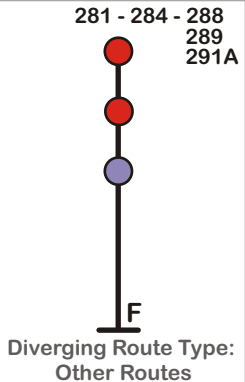
**Rule 287**  
Diverging Approach



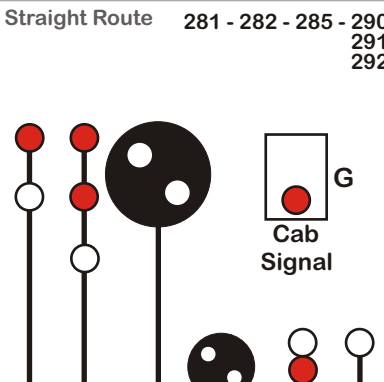
**Rule 288**  
Slow Clear



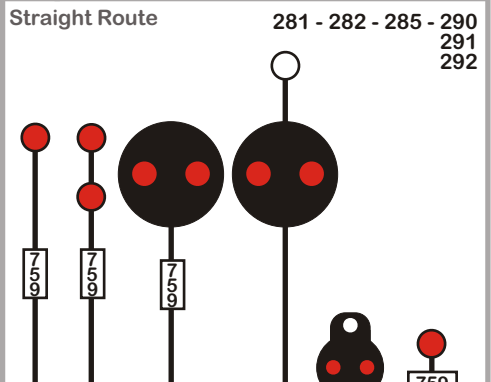
**Rule 289**  
Slow Approach



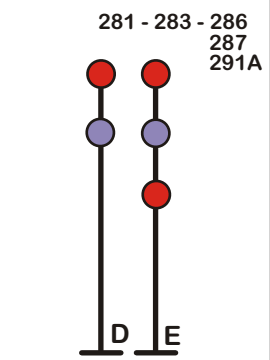
**Rule 291-A**  
Entering Non-Signal Territory



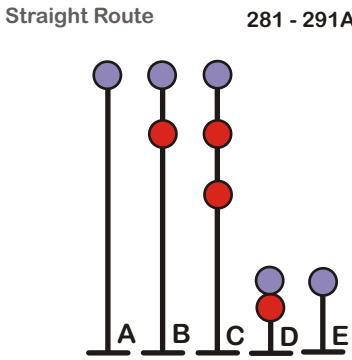
**Rule 290**  
Restricting



**Rule 291**  
Restricted Proceed

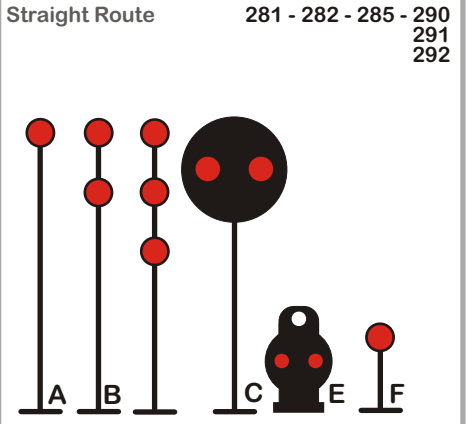


**Rule 291-A**  
Entering Non-Signal Territory  
Principal Diverging Route



**Rule 291-A**  
Entering Non-Signal Territory

**SIGNAL ASPECTS**  
of the  
**ILLINOIS CENTRAL GULF RR**  
From 1985 Rulebook via Eric "CG Tower"  
Useless if printed in B&W  
2FEB2010  
© Todd Sestero  
Map may be printed and used for personal use only  
**RAILROAD SIGNALS of the U.S.**



**Rule 292**  
Stop